transportme™ Smartcard Fund set-up

For bus tickets on Iona private buses

STEP ONE

Download *Transportme Passenger* App from the Apple App Store and/or Google Play Store.

Select **Smartcard Fund**.

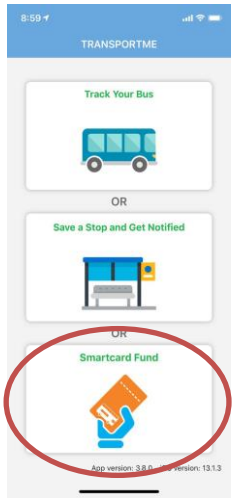

STEP TWO

Enter student **Username** and **Password** (provided in student/guardian email)

Select Operator, **Australian Transit Group**

Press **SUBMIT**

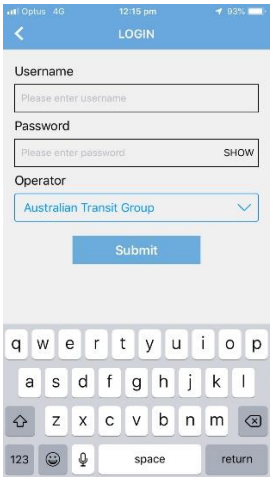

STEP THREE

The smartcard will now appear in your *Transportme Passenger App*, displaying card number, cardholder's name, and current balance.

To add another student's smartcard, press **+ NEW SMARTCARD** and repeat STEP TWO

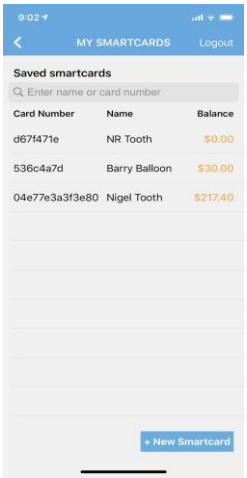

STEP FOUR

On the My Smartcards screen under saved smartcards, select the smartcard you wish to add funds.

Click **ADD FUND**

NB: You can also view card transactions or remove a card here if you wish.

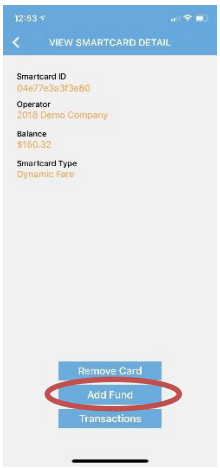

STEP FIVE

Add your chosen amount (minimum of $15.00) to your smartcard.

Click **PROCEED**

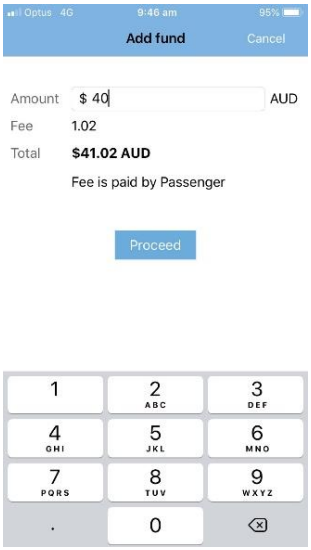

STEP SIX

Enter your email address and your credit card details to the **Stripe** Payment Gateway. A receipt will be emailed.

To save your details for future top ups, toggle the **Remember me** button.

Click **PAY**

A green tick will appear showing **Payment Success.**

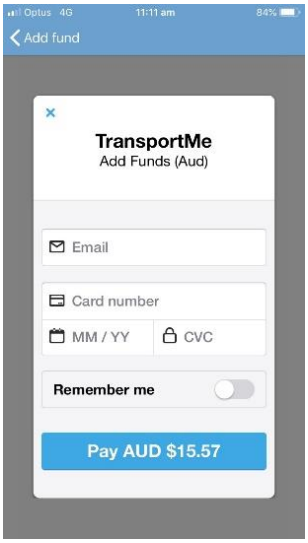

For any queries, please contact Beth Garvey : email: beth.garvey@iona.wa.edu.au | ph: 9285 5246

Version 2 (May 2020)

IONA PRESENTATION COLLEGE

transportme™

Save a stop and get notified

STEP ONE

On the home screen Press **SAVE A STOP AND GET NOTIFIED.**

Change operator to **Australian Transit Group**

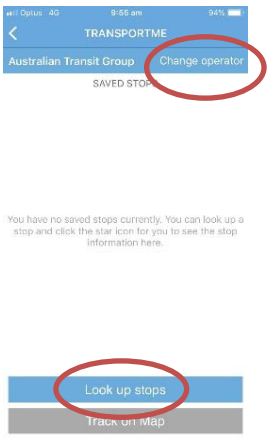

Click **LOOK UP STOPS**

STEP TWO

Select your Iona bus route and the list of stops will appear.

Click on the stop(s) you wish to save, and then click **SAVE STOPS.**

You will then receive notifications when your bus is approaching this stop.

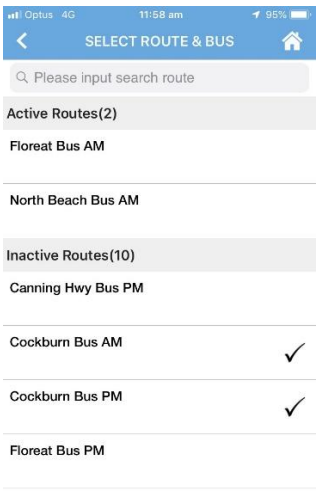

STEP THREE

If you wish to see the live route and current bus location compared to your saved stop you can also choose **SAVE & TRACK ON MAP.**

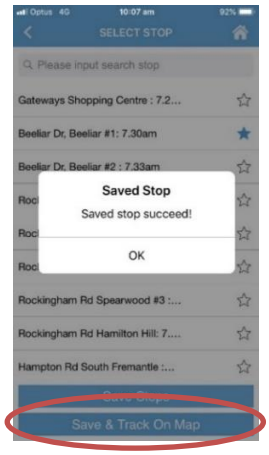

STEP FOUR

Press the back arrow and you will see your list of saved stops.

Select **LOOK UP STOPS** to add or delete favourite stops.

Select **TRACK ON MAP** to see the stops mapped.

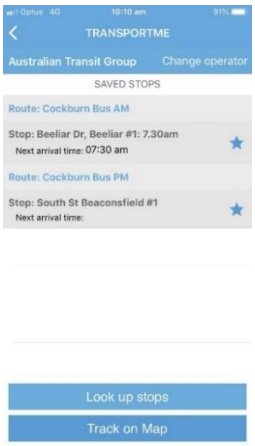

Track your bus

STEP ONE

On the home screen Press **TRACK YOUR BUS.**

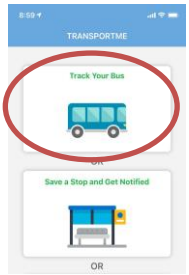

Select an operator. Choose **Australian Transit Group**

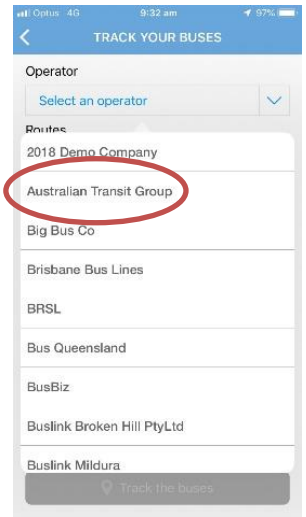

STEP TWO

Any **live** routes are then displayed.

Click on the route(s) you wish to track and then click **TRACK THE BUSES.**

NB: Routes will only appear when the buses are actually on the road. Live bus location is shown in *real time* and will update approx every 7 seconds. Clicking on the GPS pin gives further information.

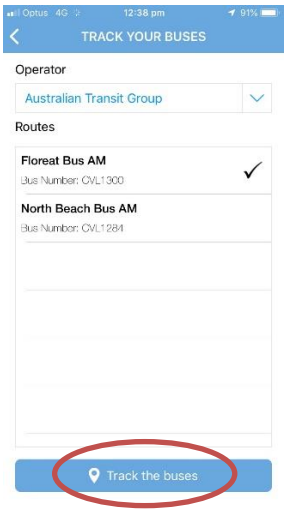

For any queries, please contact Beth Garvey : email: beth.garvey@iona.wa.edu.au | ph: 9285 5246

Version 2 (May 2020)